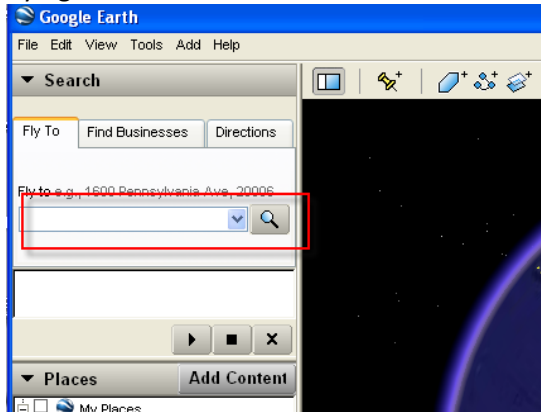
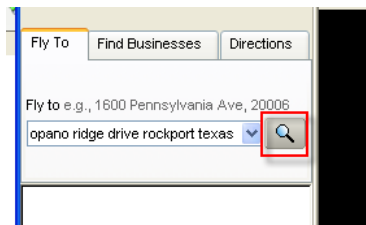


Google Earth: Flying to a destination



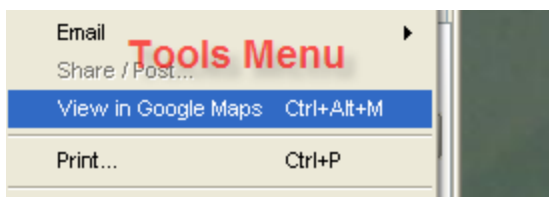
Click the Search Icon:

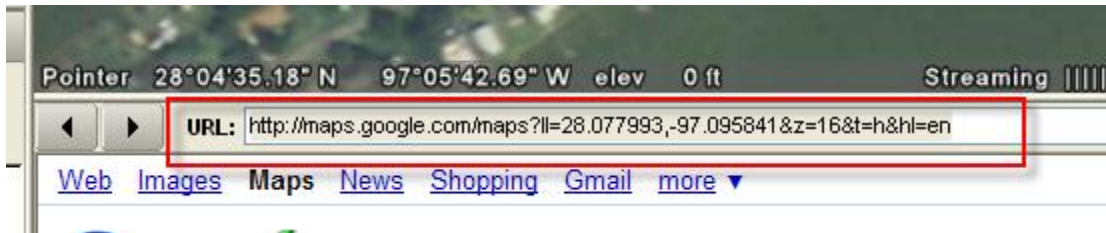


You “fly” to that location – you see controls that you can use to move the view in or out or from side to side:

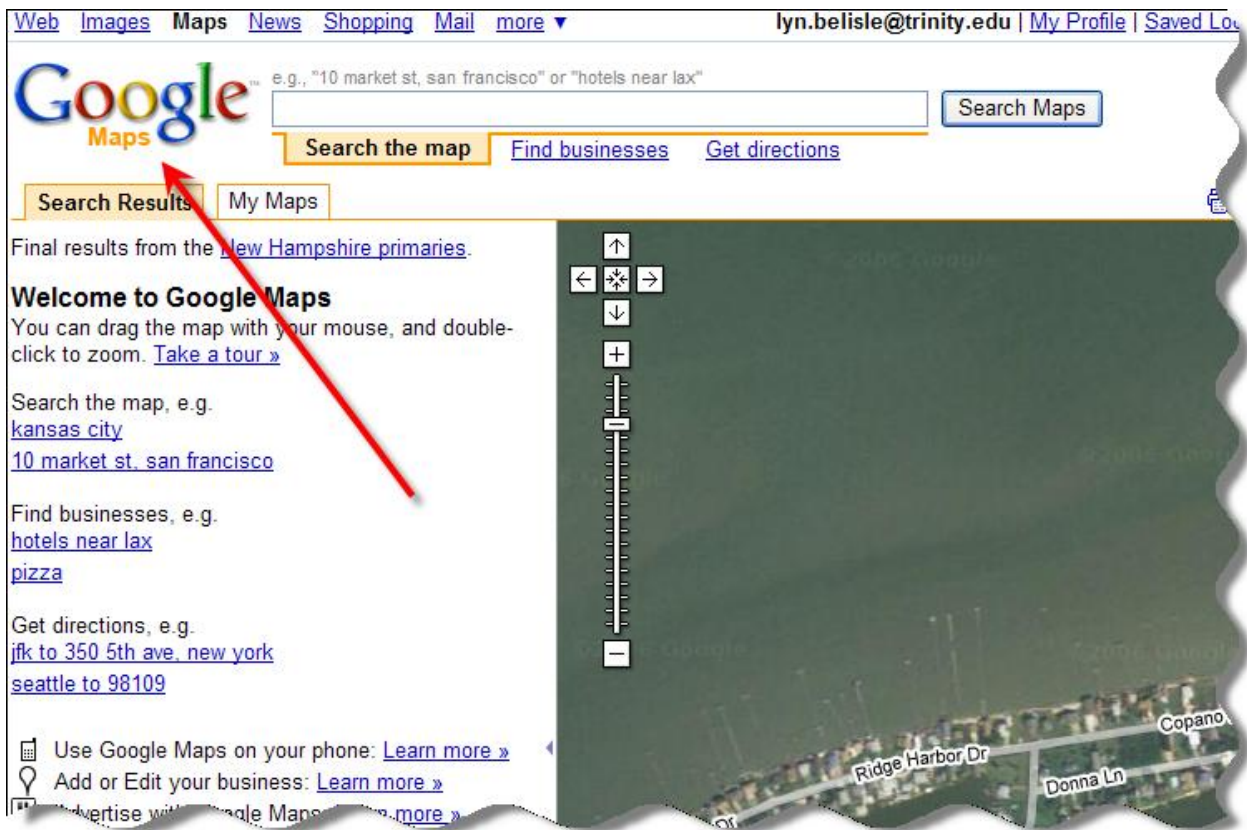


If you choose View in Google Maps, you can find the URL:

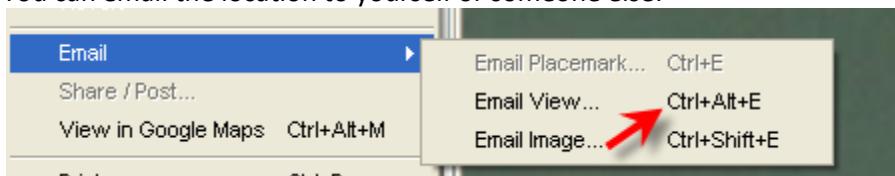




When you copy it to your blog, you can return to the image by clicking on the URL in the post – the location opens in Google Maps:



You can email the location to yourself or someone else:



Select the service and the recipient – be sure to send a copy to yourself so you will have the URL:

Clipboard Basic Text

This message has not been sent.

To... lyn.belsle@trinity.edu

CC...

Send

Subject: Google Earth Placemark

Attached: GoogleEarth Placemark.kmz (772 B)

Google Earth streams the world over wired and wireless. You can see places in photographic detail. This is not like a map. It is based on real satellite images combined with maps, and you can zoom from space to street level instantly and in any country.

Get Google Earth. Put the world in perspective.

(<http://earth.google.com>)